Current Zoning Map (Figure 18)

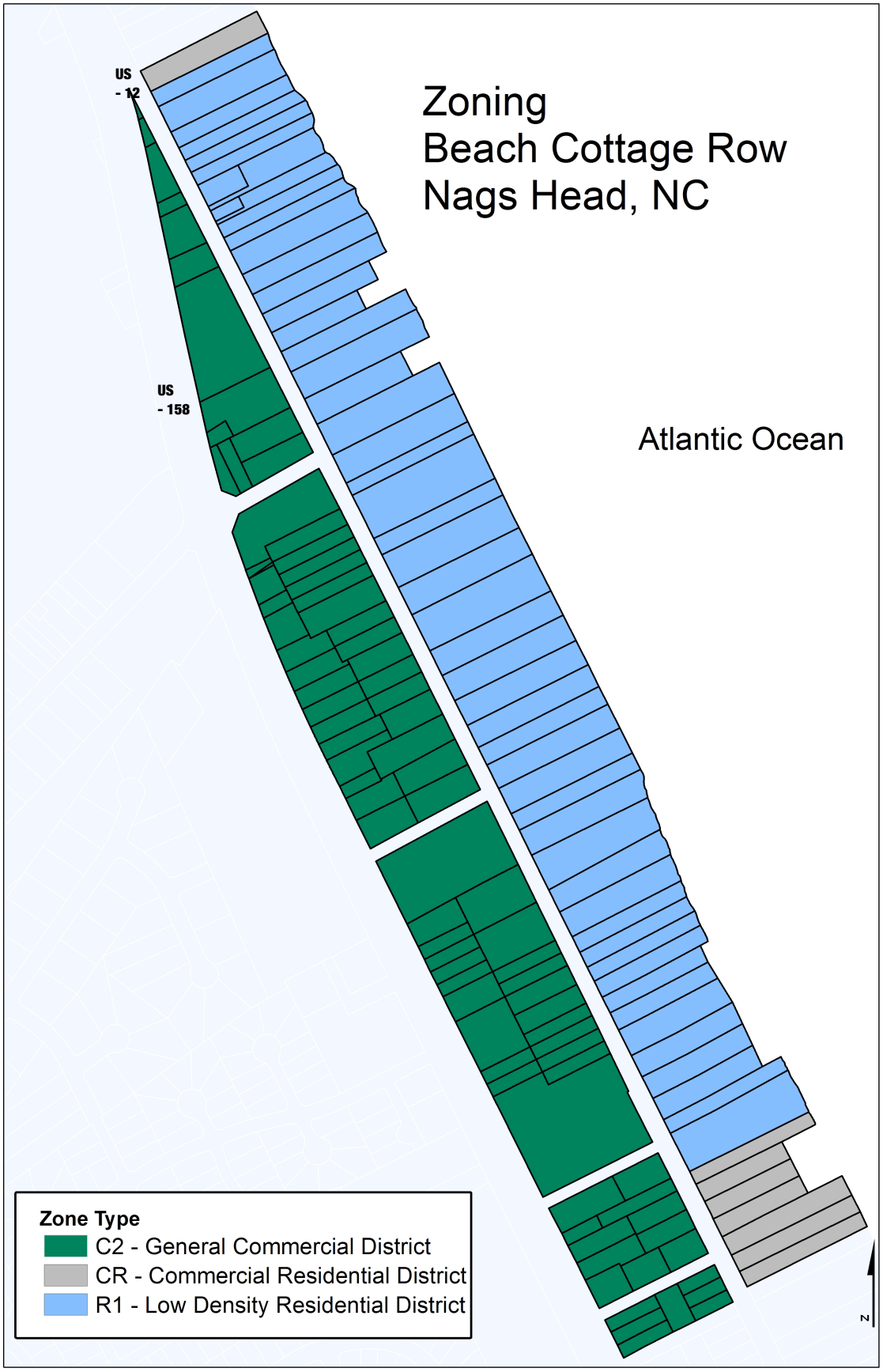

Information from Town of Nags Head, North Carolina Master Plan.

Current Land Use Map (Figure 17)

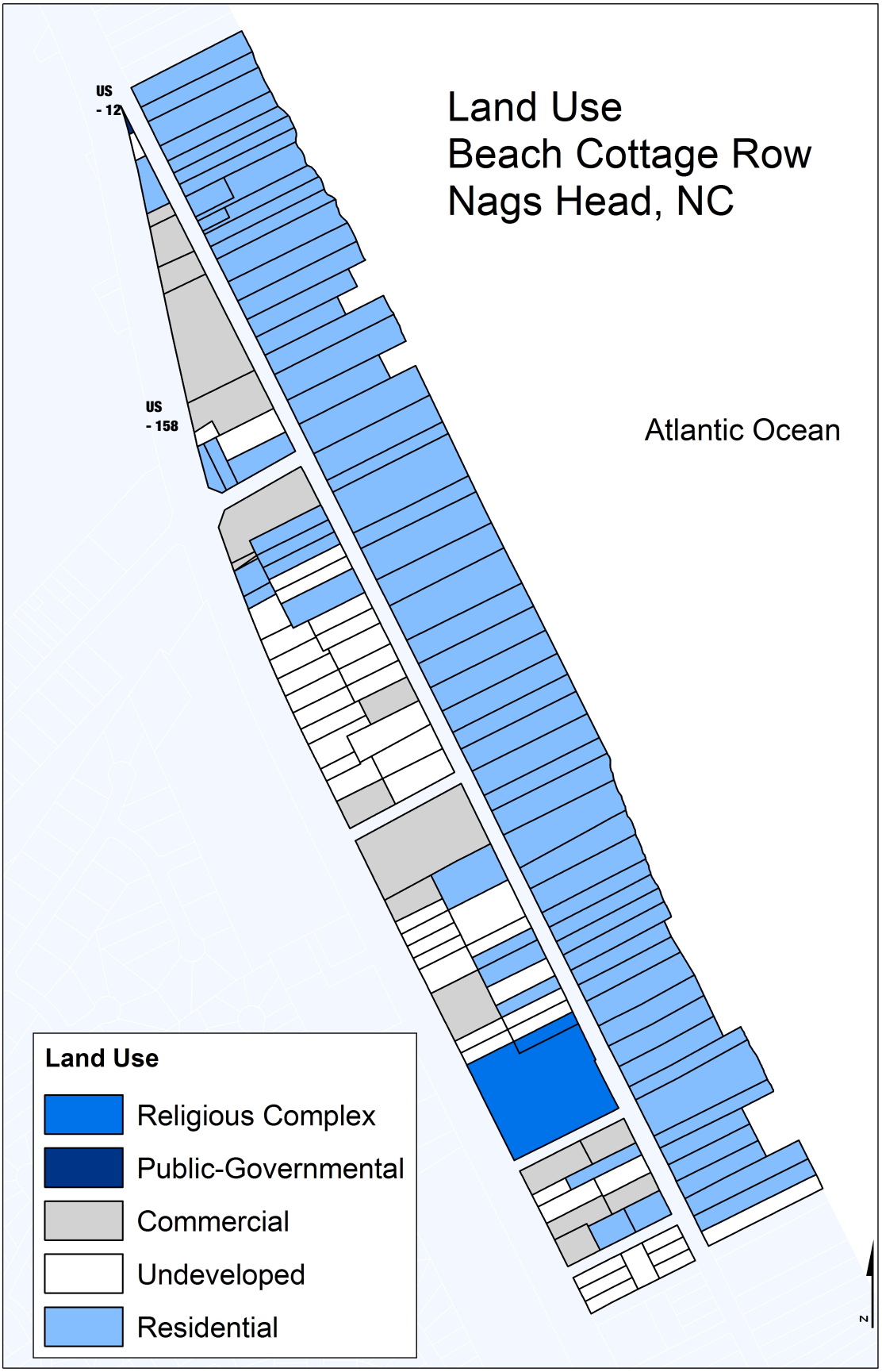

Information from Town of Nags Head, North Carolina Master Plan.
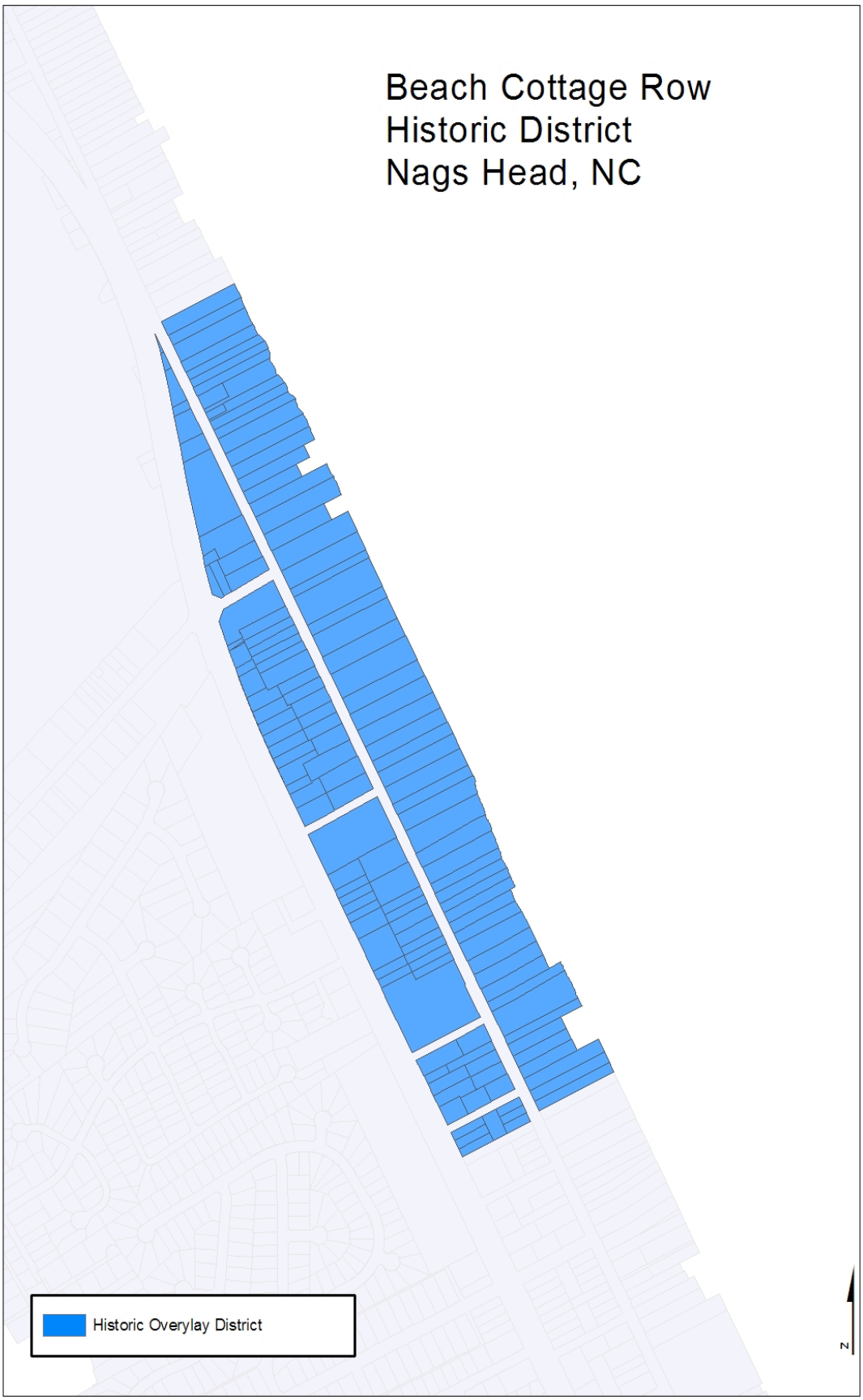
Local Historic District Boundaries (Figure 30)