

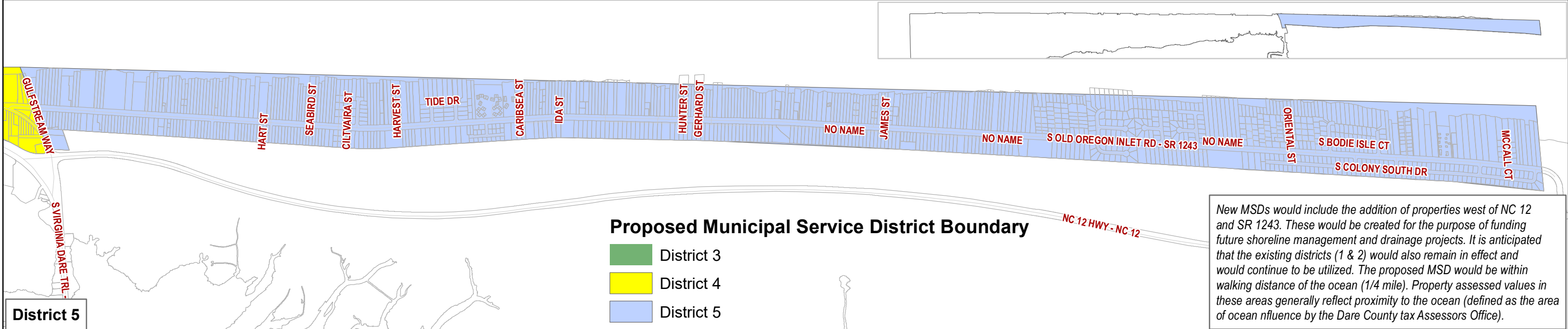
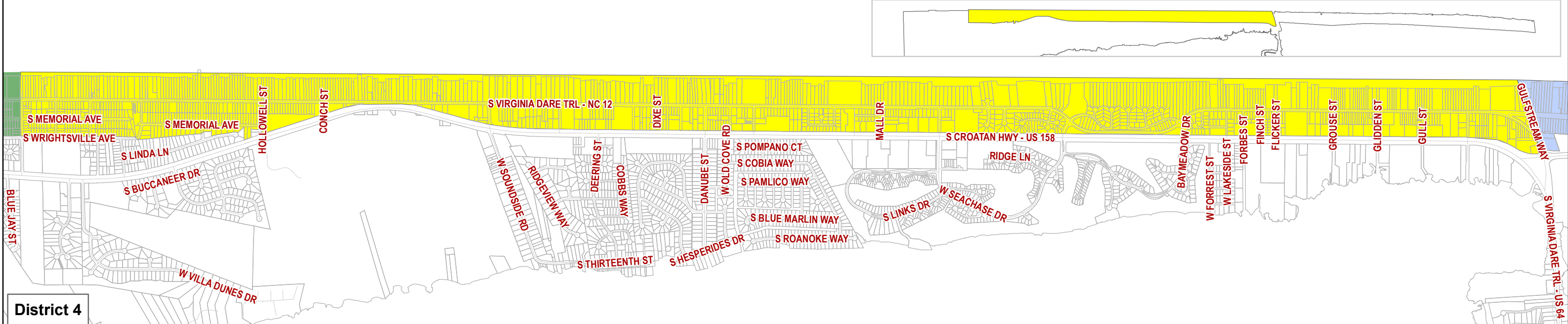
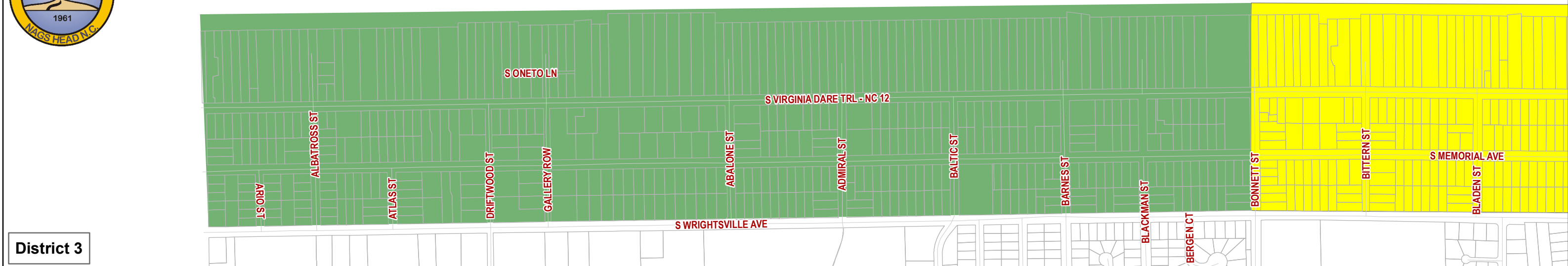


# Town of Nags Head Proposed Municipal Service Districts

District 3

District 4

District 5



### Proposed Municipal Service District Boundary

- District 3
- District 4
- District 5

New MSDs would include the addition of properties west of NC 12 and SR 1243. These would be created for the purpose of funding future shoreline management and drainage projects. It is anticipated that the existing districts (1 & 2) would also remain in effect and would continue to be utilized. The proposed MSD would be within walking distance of the ocean (1/4 mile). Property assessed values in these areas generally reflect proximity to the ocean (defined as the area of ocean influence by the Dare County tax Assessors Office).