



Point ID	X-Coordinate	Y-Coordinate
98	3009746.12	799231.67
99	3009709.65	799308.4
100	3009632.06	799396.33
101	3009578.71	799537.24
102	3009504.96	799684.67
103	3009410.2	799876.93
104	3009342.89	800018.63
105	3009288.11	800118.1
106	3009212.91	800276.81
107	3009105.58	800461.38
108	3009046.79	800580.67
109	3008934.29	800818.03
110	3008873.35	800956.8
111	3008791.44	801116.6
112	3008743.17	801228.86
113	3008596.31	801533.37
114	3008395.71	801949.32
115	3008283.75	802195.34
116	3008165.73	802454.67
117	3008096.2	802607.44
118	3008026.7	802788.46
119	3007910.93	803054.47
120	3007801.43	803278.08
121	3007669.68	803547.13
122	3007563.68	803750.99
123	3007481.15	803918.34
124	3007379.37	804124.71
125	3007297.81	804278.42
126	3007173.54	804554.94
127	3007034.46	804817.14
128	3006913.13	805059.19
129	3006778.61	805319.17

Horizontal Datum:
NC State Plane NAD83 FIPS 3200 Feet

NOTE: Values in the above table column labeled "Point ID" corresponds to points on map labeled inside white callout.

NOTE: Setback calculations are based on erosion rates measured in 2003 update study.

Dare County Vicinity Map

Nags Head Vicinity Map

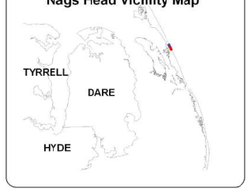

Legend

- Vegetation Line - Static (points)
- Vegetation Line - Static
- Setback Lines - Static
- MHW (May 19 - 27, 2011)

Vegetation Line at Nags Head, NC

First line of stable-natural vegetation illustrated on this map represents an interpretation made by the North Carolina Division of Coastal Management. This vegetation line was digitized using pre-project imagery collected on 11/08/2010.

Map Scale = 1:1,200

0 200 400 800 Feet

Horizontal Datum: NC State Plane NAD83 FIPS 3200 Feet

North Carolina Department of Environment & Natural Resources
Division of Coastal Management
400 Commerce Avenue
Morehead City, NC 28557
phone: 252-808-2808

Imagery provided by:
Coastal Science & Engineering (CSE)
PO Box 8056
Columbia, SC 29202
Phone: 803-799-8949

Map Sheet #4

Date: June 02, 2011 - Ken Richardson - NCDCM
NC DENR - Division of Coastal Management - GIS - 2011