3.



4.



Point ID	X-Coordinate	Y-Coordinate
31	3015657.66	786716.65
32	3015609.24	786817.15
33	3015547.07	786958.8
34	3015457.79	787177.8
35	3015417.6	787265.36
36	3015349.34	787414.1
37	3015236.14	787660.77
38	3015150.74	787846.85
39	3014968.43	788313.3
40	3014882.68	788479.38
41	3014778.08	788662.86
42	3014667.54	788914.11
43	3014608.3	789059.94
44	3014484.56	789340.01
45	3014377.45	789581.96
46	3014249.68	789833.71
47	3014166.28	790016.69
48	3014063.91	790251.6
49	3013980.19	790424.8
50	3013904.61	790535.71
51	3013785.61	790876.32
52	3013642.18	791152.53
53	3013539.15	791375.82
54	3013453.46	791543.06
55	3013299.35	791865.13
56	3013238.17	791987.36
57	3013160.22	792143.48
58	3013048.67	792356
59	3012964.01	792557.72
60	3012857.7	792780.72
61	3012806.19	792884.43

Horizontal Datum
NC State Plane NAD83 FIPS 3200 Feet

NOTE: Values in the above table column labeled "Point ID" corresponds to points on map labeled inside white callout.

NOTE: Setback calculations are based on erosion rates measured in 2003 update study.

Dare County Vicinity Map

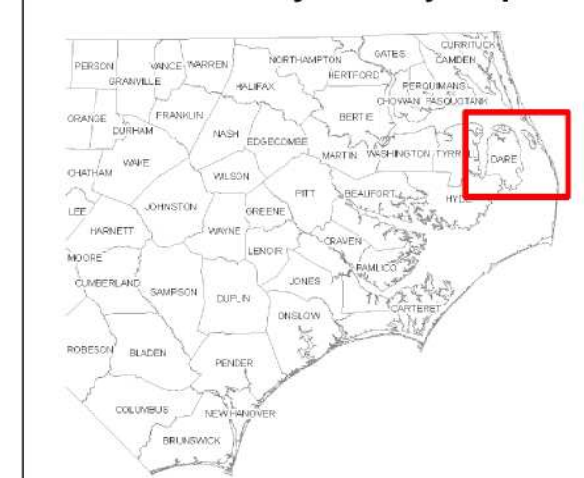

Nags Head Vicinity Map

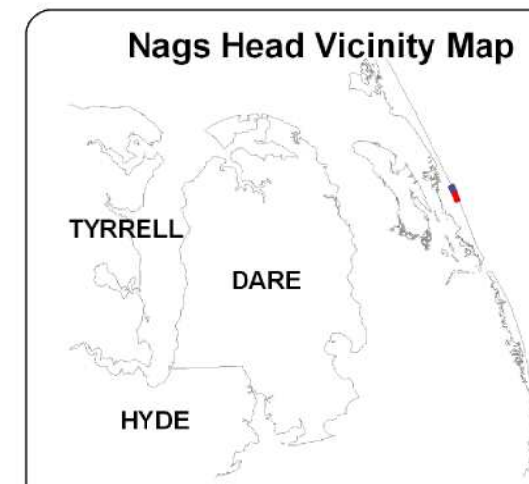

Legend

- Vegetation Line - Static (points)
- Vegetation Line - Static
- Setback Lines - Static
- MHW (May 19 - 27, 2011)

Vegetation Line at Nags Head, NC

First line of stable-natural vegetation illustrated on this map represents an interpretation made by the North Carolina Division of Coastal Management. This vegetation line was digitized using pre-project imagery collected on 11/08/2010.

Map Scale = 1:1,200

0 200 400 800 Feet

Horizontal Datum: NC State Plane NAD83 FIPS 3200 Feet

North Carolina Department of Environment & Natural Resources
Division of Coastal Management
400 Commerce Avenue
Morehead City, NC 28557
phone: 252-808-2808

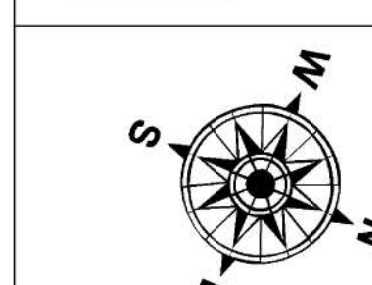

Imagery provided by:
Coastal Science & Engineering (CSE)
PO Box 8056
Columbia, SC 29202
Phone: 803-799-8949

Map Sheet #2

Date: June 02, 2011 - Ken Richardson - NCDCM
NC DENR - Division of Coastal Management - GIS - 2011