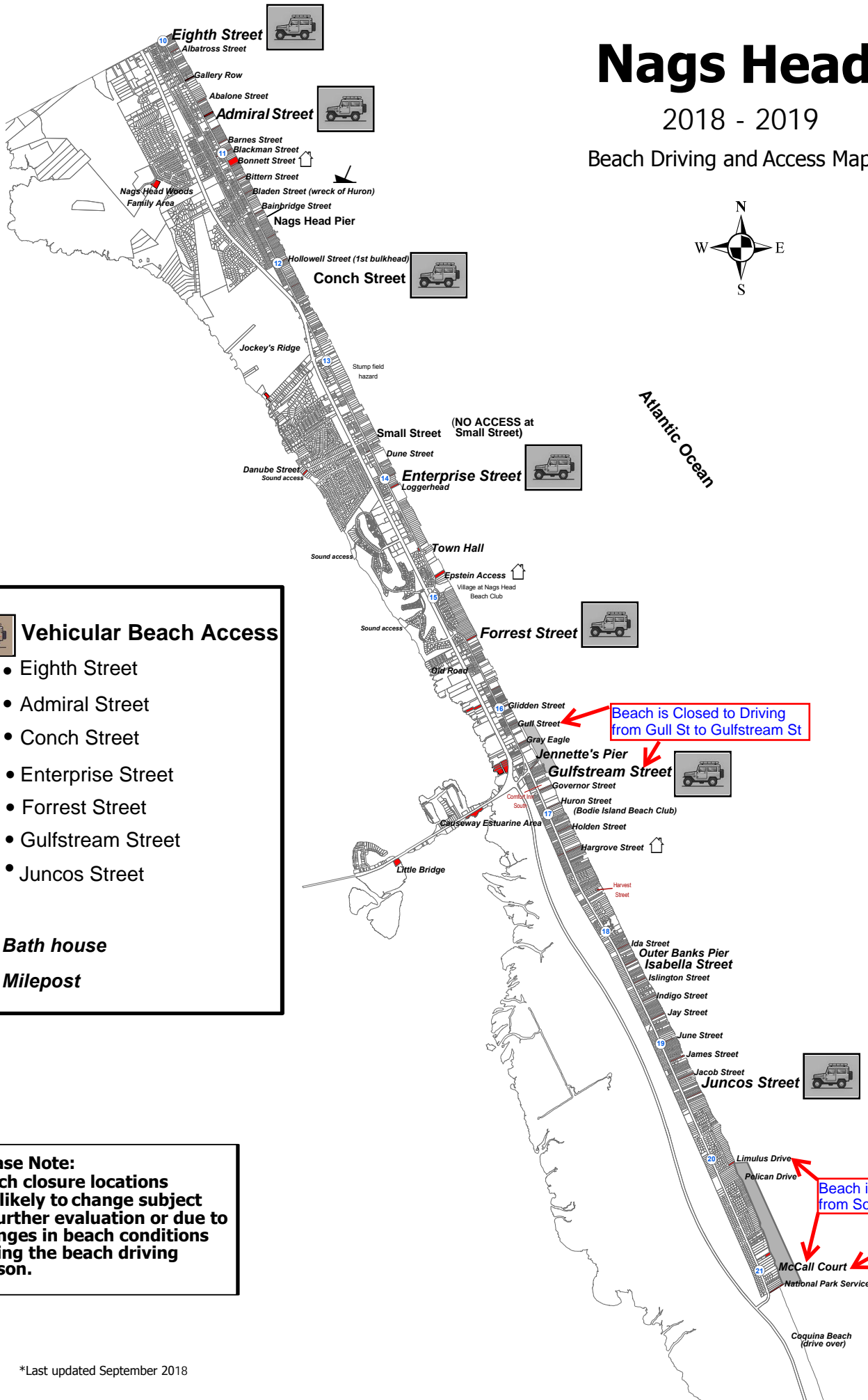



Nags Head

2018 - 2019



Beach Driving and Access Map





Vehicular Beach Access

- Eighth Street
- Admiral Street
- Conch Street
- Enterprise Street
- Forrest Street
- Gulfstream Street
- Juncos Street

 **Bath house**
 **Milepost**

Please Note:
 Beach closure locations are likely to change subject to further evaluation or due to changes in beach conditions during the beach driving season.

*Last updated September 2018